




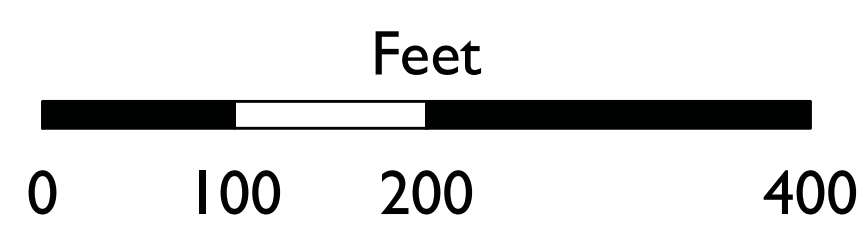


CITY OF PITTSBURGH
GEOGRAPHIC INFORMATION SYSTEM
Oakland Business Improvement District
with Parcel Information

MAP KEY

-  Street
-  Rail Line
-  Map Index
-  Block Index
-  OBID
-  Parcel
-  Building
-  Park
-  Greenway
-  Cemetery
-  Woodland
-  Water

DISCLAIMER:
Parcel level data is accurate only to the map creation date (see below).
Please check parcel information with the Allegheny County Real Estate website.
http://www.alleghenycounty.us/real-estate/



Map Prepared on: October 16, 2017
Map Prepared by: Darin Pallia, GIS Coordinator
DEPARTMENT OF CITY PLANNING
200 Ross Street, 4th Floor
Pittsburgh, PA 15219
Phone: (412) 255-2200
Fax: (412) 255-2838

